

## Project location and size (example)

1. Project location: Hayama Town, Kanagawa prefecture, Japan
2. Size: 17.7 ha
3. Latitude and longitude: 35.26458, 139.61607
4. Maps

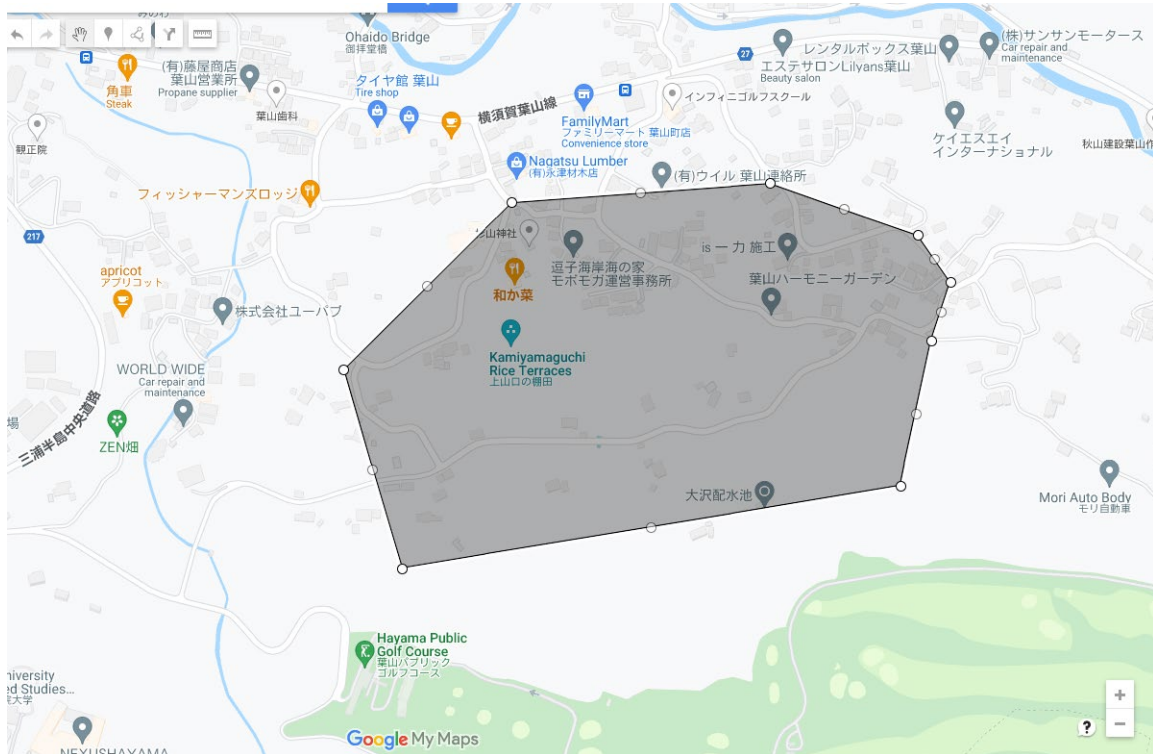


Fig.1 Project site (community scale)

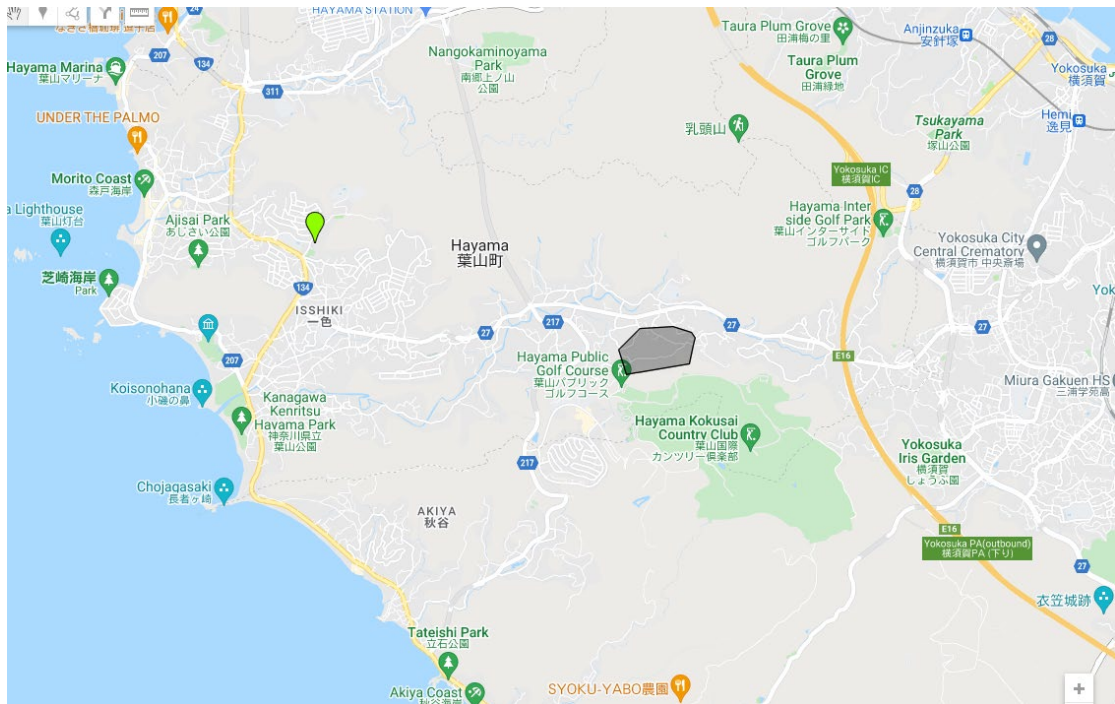


Fig.2 Project site (town scale)

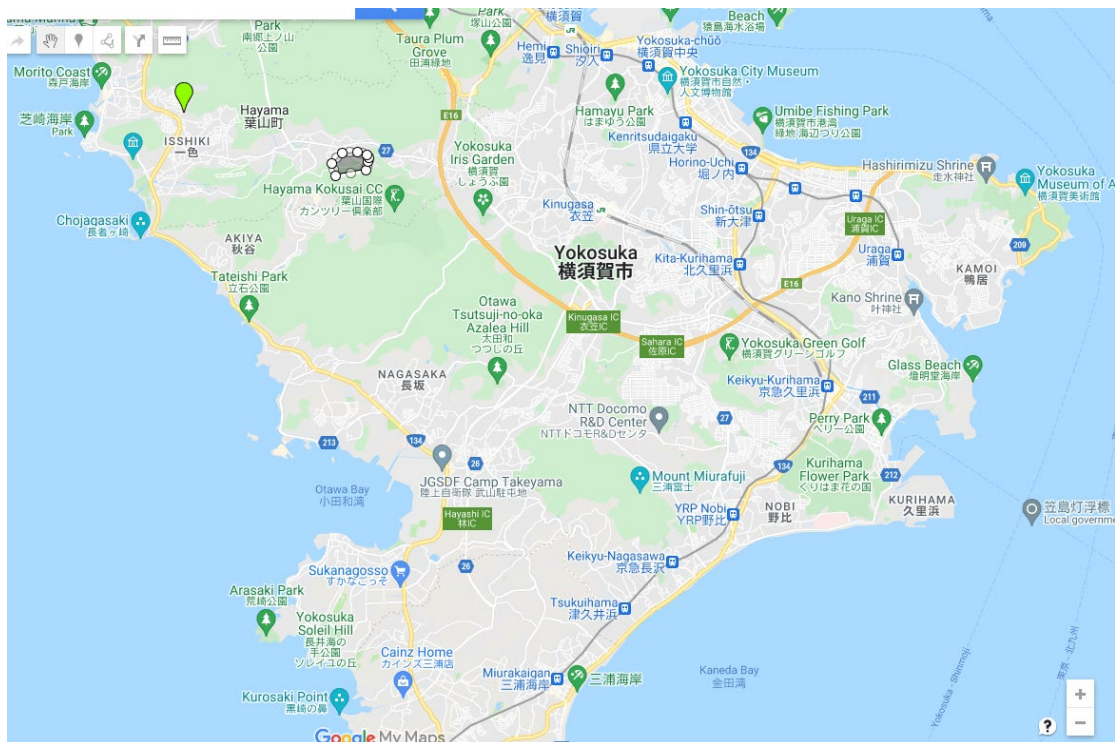


Fig. 3 Project site (regional scale)

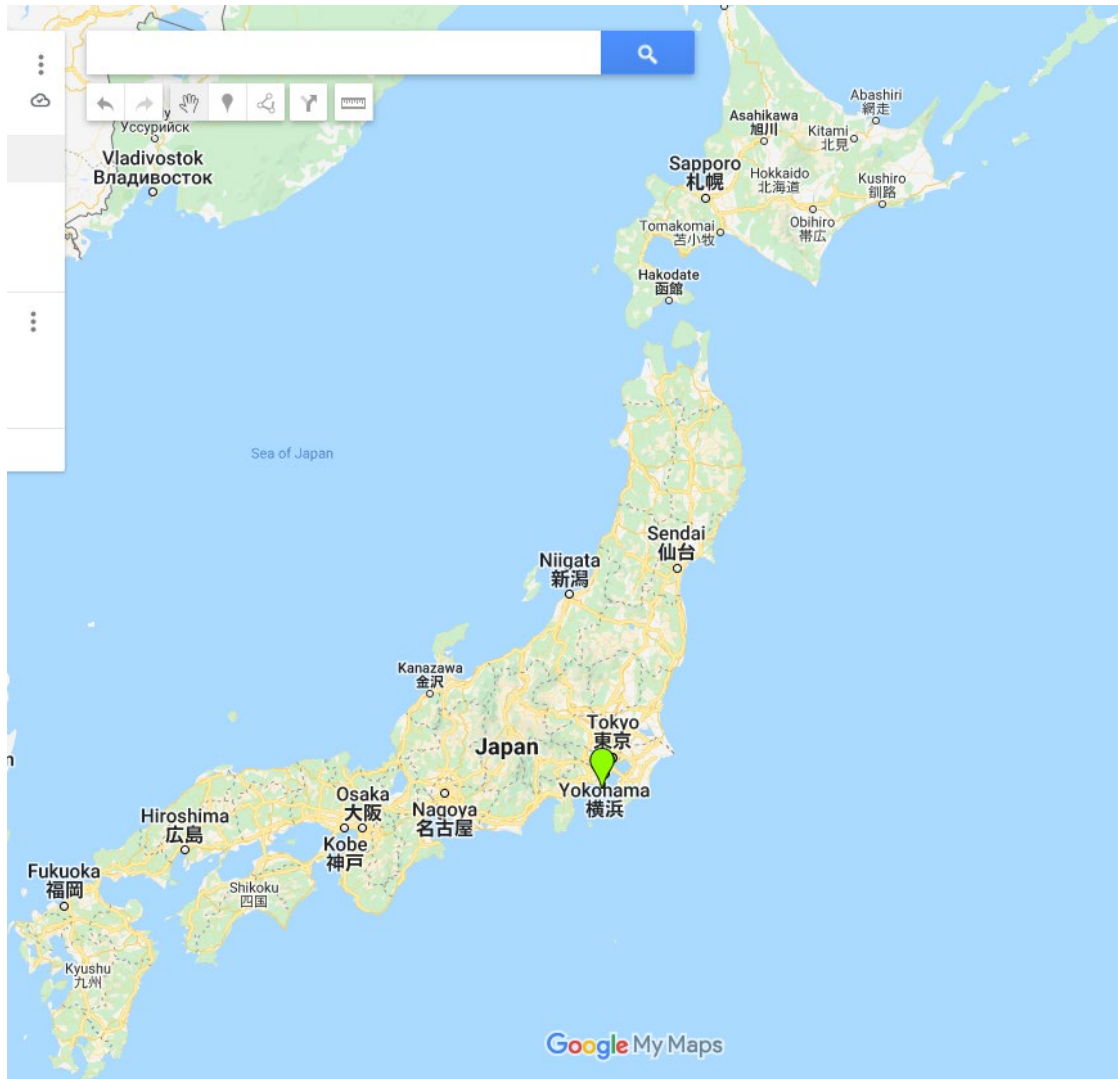


Fig. 4 Project site (country scale)